

City of Dunwoody Police Department - CRT

4800 Ashford Dunwoody Road
Dunwoody, GA 30338

Trumbull Dr at Hensley Dr SB
08-14-19 to 08-19-19

Site Code: 00000004
Station ID:

Latitude: 0' 0.0000 South

Date/Speed (MPH)	Lane1														
	1-5	6-10	11-15	16-20	21-25	26-30	31-35	36-40	41-45	46-50	51-55	56-60	61-65	>65	Total
8/14/2019	0	13	17	31	67	35	4	1	0	0	0	0	0	0	168
8/15/2019	0	2	9	48	158	123	13	2	0	0	0	0	0	0	355
8/16/2019	0	14	30	64	174	119	24	1	0	0	0	0	0	0	426
8/17/2019	0	6	10	22	63	26	6	0	0	0	0	0	0	0	133
8/18/2019	0	5	4	17	55	32	1	0	0	0	0	0	0	1	115
8/19/2019	0	1	1	21	70	71	15	0	0	0	0	0	0	0	179
Lane1 Total	0	41	71	203	587	406	63	4	0	0	0	0	0	1	1376

85 percentile = 27

Date/Speed (MPH)	Lane2														
	1-5	6-10	11-15	16-20	21-25	26-30	31-35	36-40	41-45	46-50	51-55	56-60	61-65	>65	Total
8/14/2019	0	21	31	122	150	37	4	0	0	0	0	0	0	0	365
8/15/2019	0	5	41	171	214	109	12	1	0	0	0	0	0	0	553
8/16/2019	0	16	58	175	286	79	10	0	0	0	1	0	0	0	625
8/17/2019	0	3	30	97	74	18	1	0	0	0	0	0	0	0	223
8/18/2019	0	0	17	69	88	23	0	0	0	0	0	0	0	0	197
8/19/2019	0	0	7	43	101	23	0	0	0	0	0	0	0	0	174
Lane2 Total	0	45	184	677	913	289	27	1	0	0	1	0	0	0	2137

85 percentile = 25

Date/Speed (MPH)	Combined														
	1-5	6-10	11-15	16-20	21-25	26-30	31-35	36-40	41-45	46-50	51-55	56-60	61-65	>65	Total
8/14/2019	0	34	48	153	217	72	8	1	0	0	0	0	0	0	533
8/15/2019	0	7	50	219	372	232	25	3	0	0	0	0	0	0	908
8/16/2019	0	30	88	239	460	198	34	1	0	0	1	0	0	0	1051
8/17/2019	0	9	40	119	137	44	7	0	0	0	0	0	0	0	356
8/18/2019	0	5	21	86	143	55	1	0	0	0	0	0	0	1	312
8/19/2019	0	1	8	64	171	94	15	0	0	0	0	0	0	0	353
Combined Total	0	86	255	880	1500	695	90	5	0	0	1	0	0	1	3513

85 percentile = 26

City of Dunwoody Police Department - CRT

4800 Ashford Dunwoody Road
Dunwoody, GA 30338

Trumbull Dr at Hensley Dr SB
08-14-19 to 08-19-19

Best Times for Enforcement

Location:

Trumbull Dr

GPS:

Not Available

Closest Cross Street:

Hensley Dr

Analysis Dates:

Wednesday, August 14, 2019

Monday, August 19, 2019

Equipment Used:

Installed By:

Requested By:

Sun

Combined: 2 AM to 6 AM

Lane1: 2 AM to 6 AM

Mon

Tue

Wed

Combined: 2 PM to 6 PM

Lane1: 2 PM to 6 PM

Thu

Combined: 4 AM to 8 AM

Lane1: 4 AM to 8 AM

Lane2: 10 AM to 2 PM

Fri

Combined: 4 AM to 8 AM

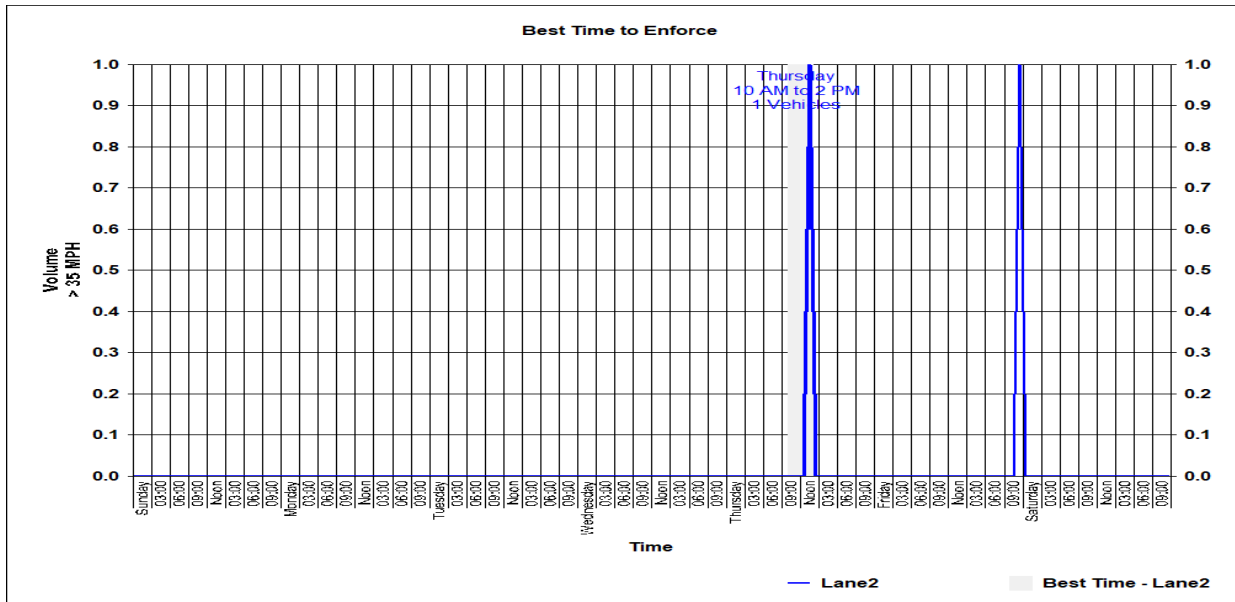
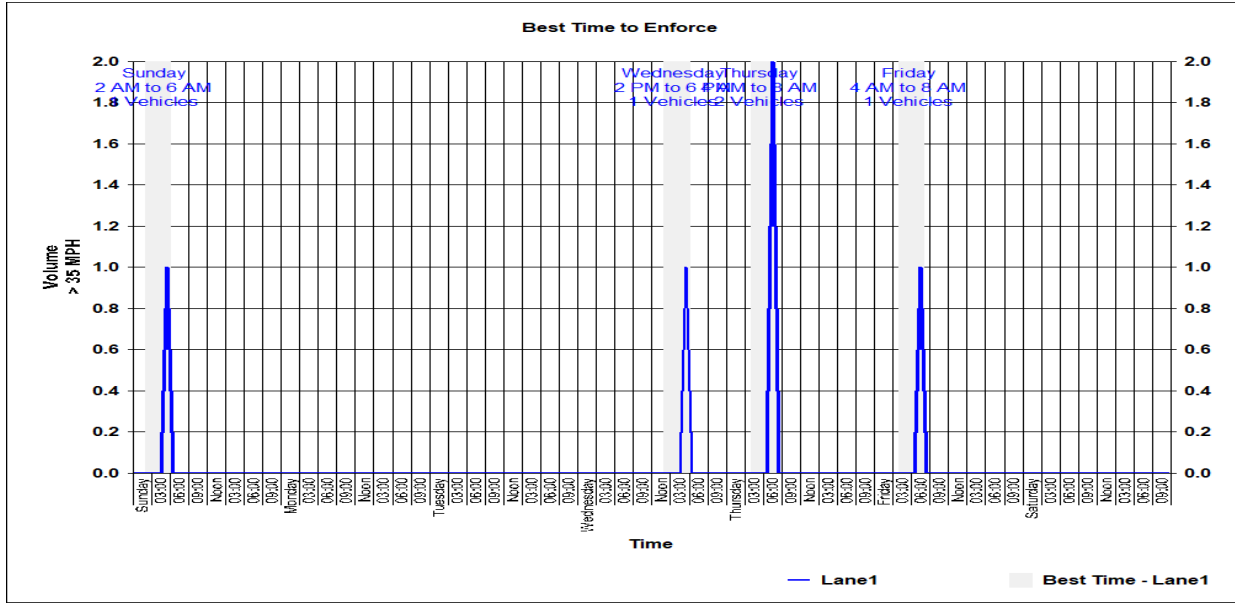
Lane1: 4 AM to 8 AM

Sat

City of Dunwoody Police Department - CRT

4800 Ashford Dunwoody Road
Dunwoody, GA 30338

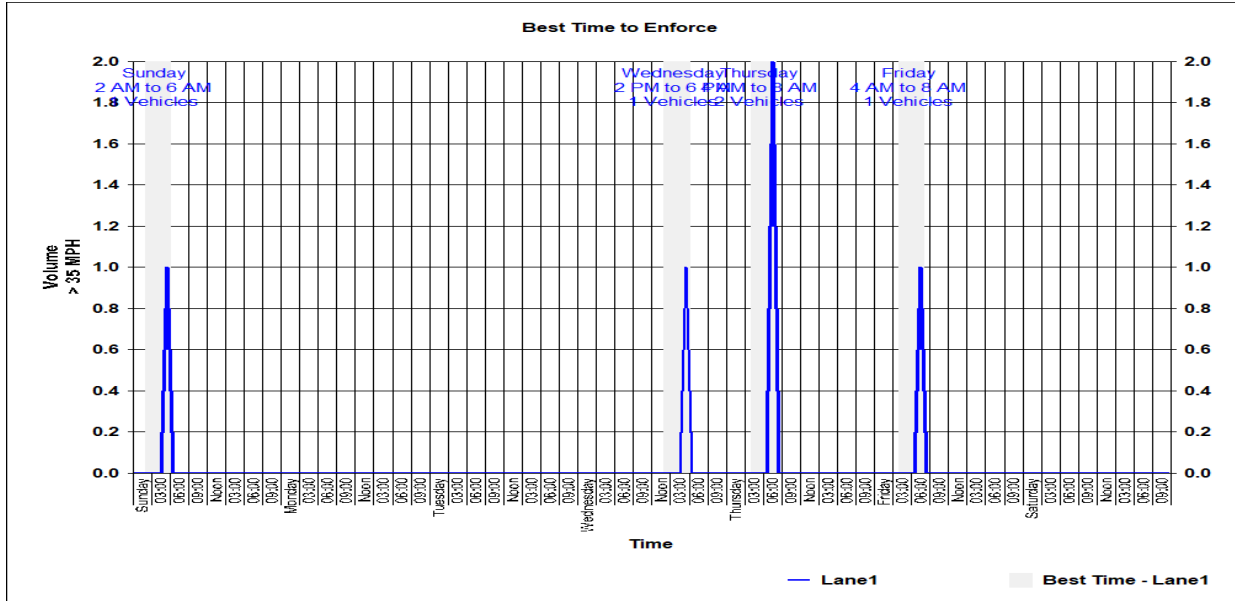
Trumbull Dr at Hensley Dr SB
08-14-19 to 08-19-19



City of Dunwoody Police Department - CRT

4800 Ashford Dunwoody Road
Dunwoody, GA 30338

Trumbull Dr at Hensley Dr SB
08-14-19 to 08-19-19

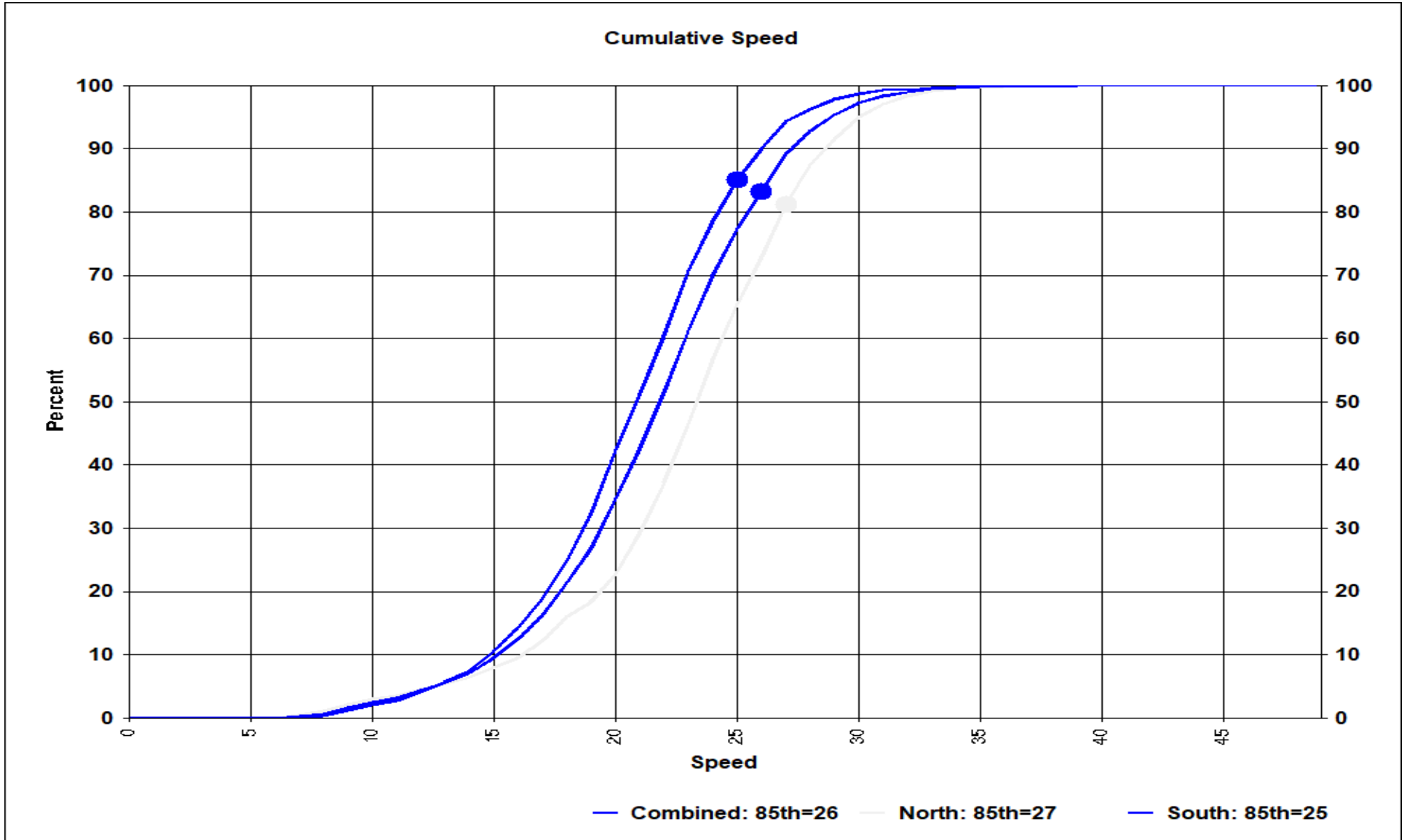


City of Dunwoody Police Department - CRT

4800 Ashford Dunwoody Road
Dunwoody, GA 30338

Trumbull Dr at Hensley Dr SB
08-14-19 to 08-19-19

Graphs

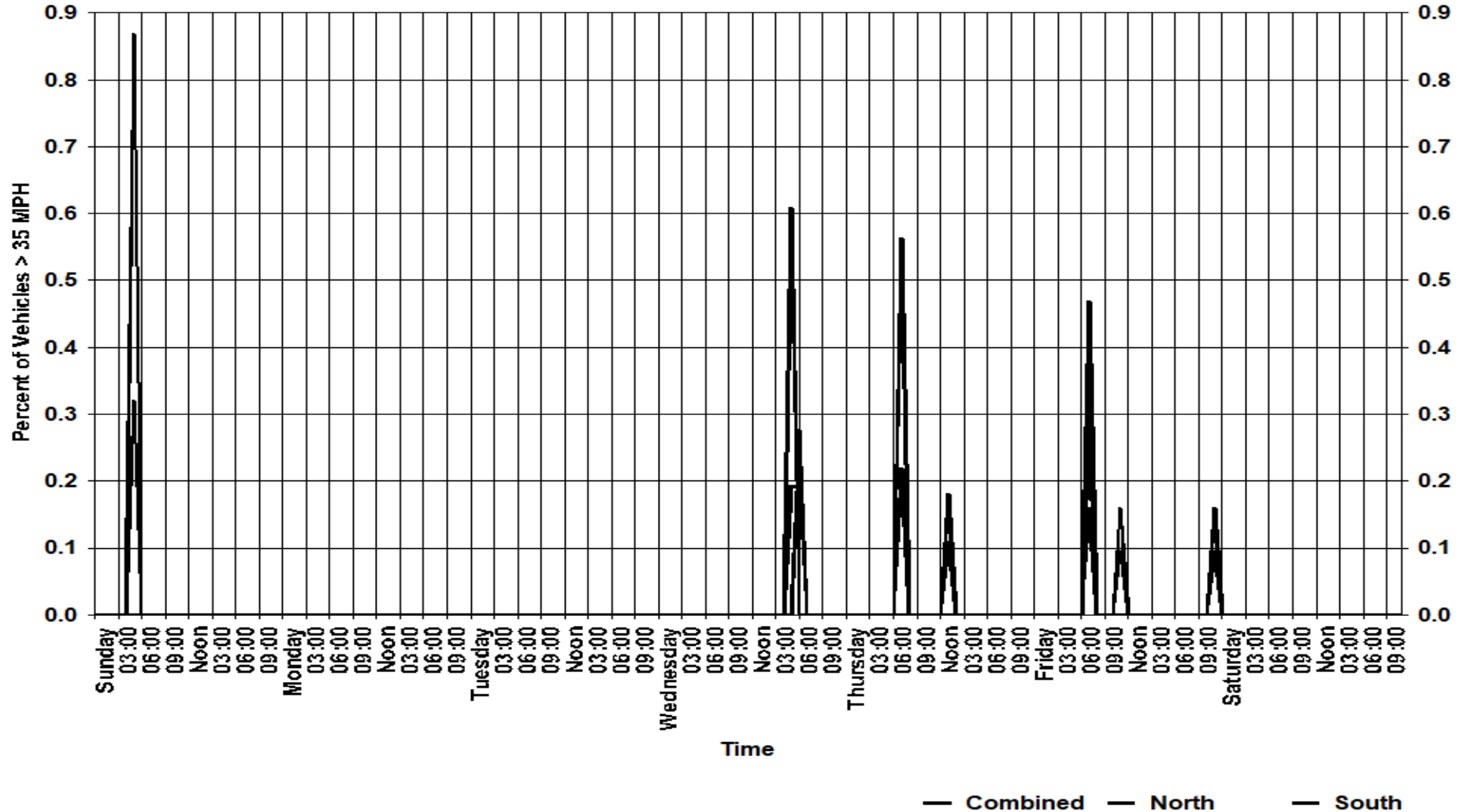


City of Dunwoody Police Department - CRT

4800 Ashford Dunwoody Road
Dunwoody, GA 30338

Trumbull Dr at Hensley Dr SB
08-14-19 to 08-19-19

Speed as Overall Percentage

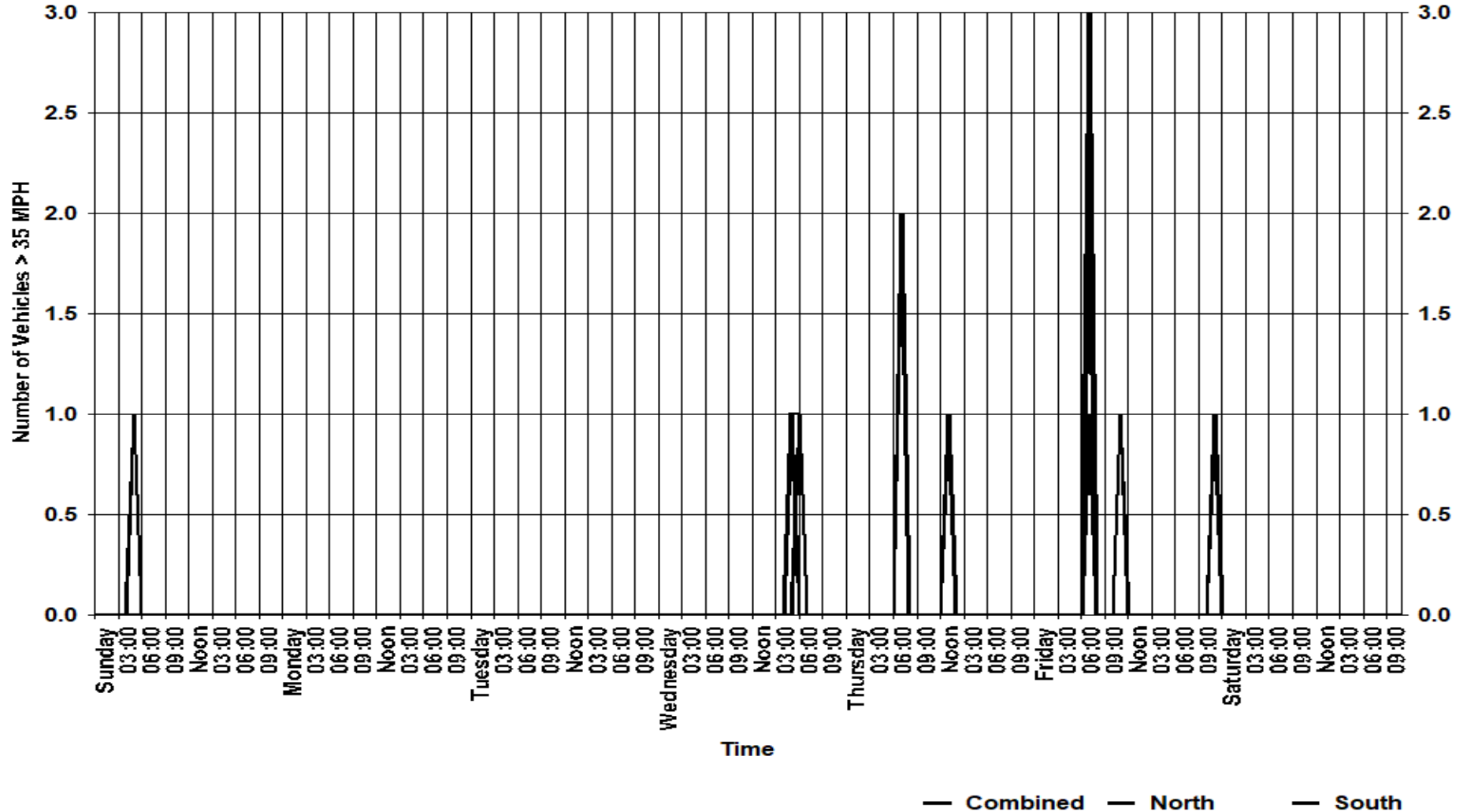


City of Dunwoody Police Department - CRT

4800 Ashford Dunwoody Road
Dunwoody, GA 30338

Trumbull Dr at Hensley Dr SB
08-14-19 to 08-19-19

Speed as Total Volume

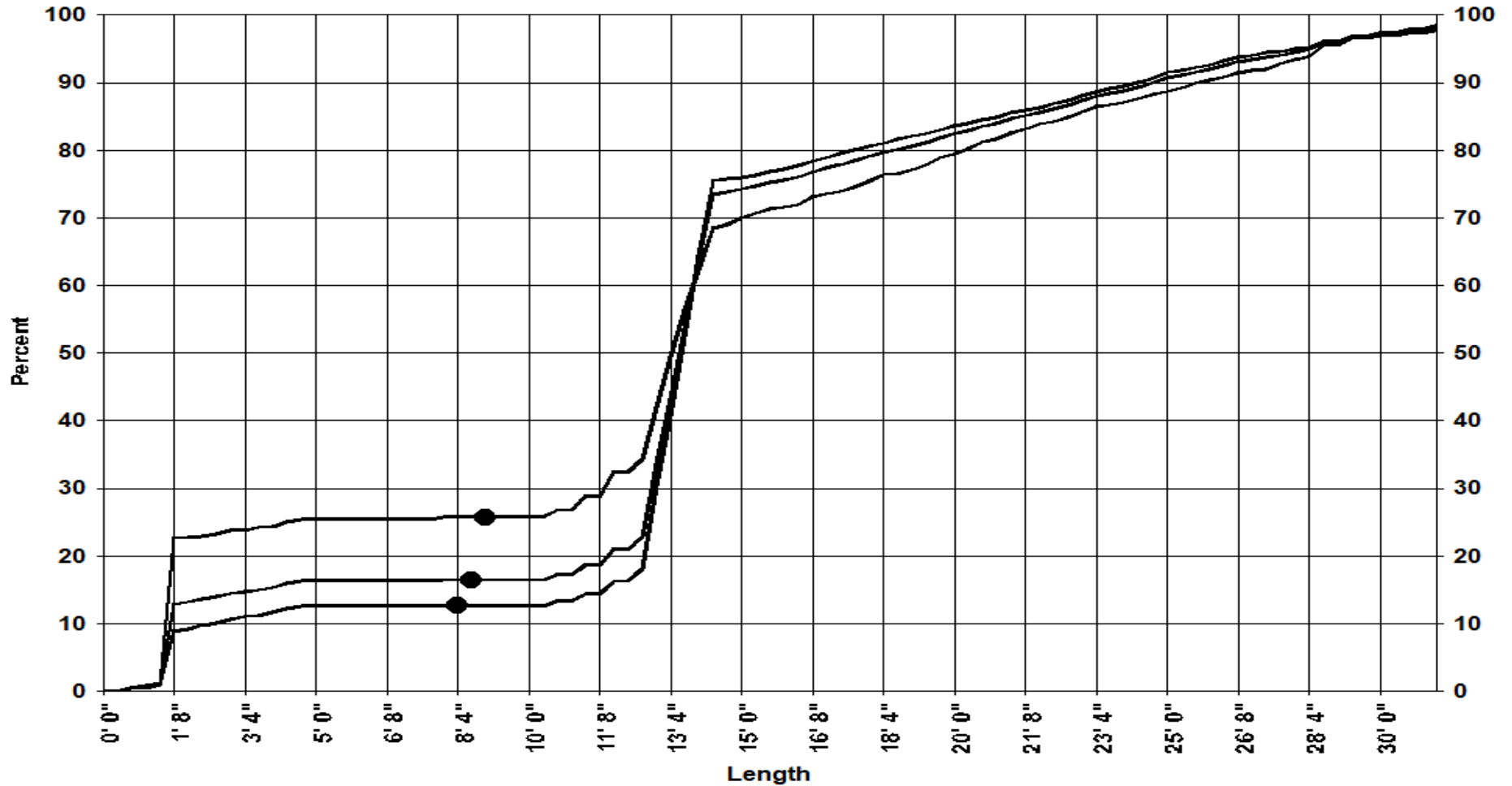


City of Dunwoody Police Department - CRT

4800 Ashford Dunwoody Road
Dunwoody, GA 30338

Trumbull Dr at Hensley Dr SB
08-14-19 to 08-19-19

Cumulative Length



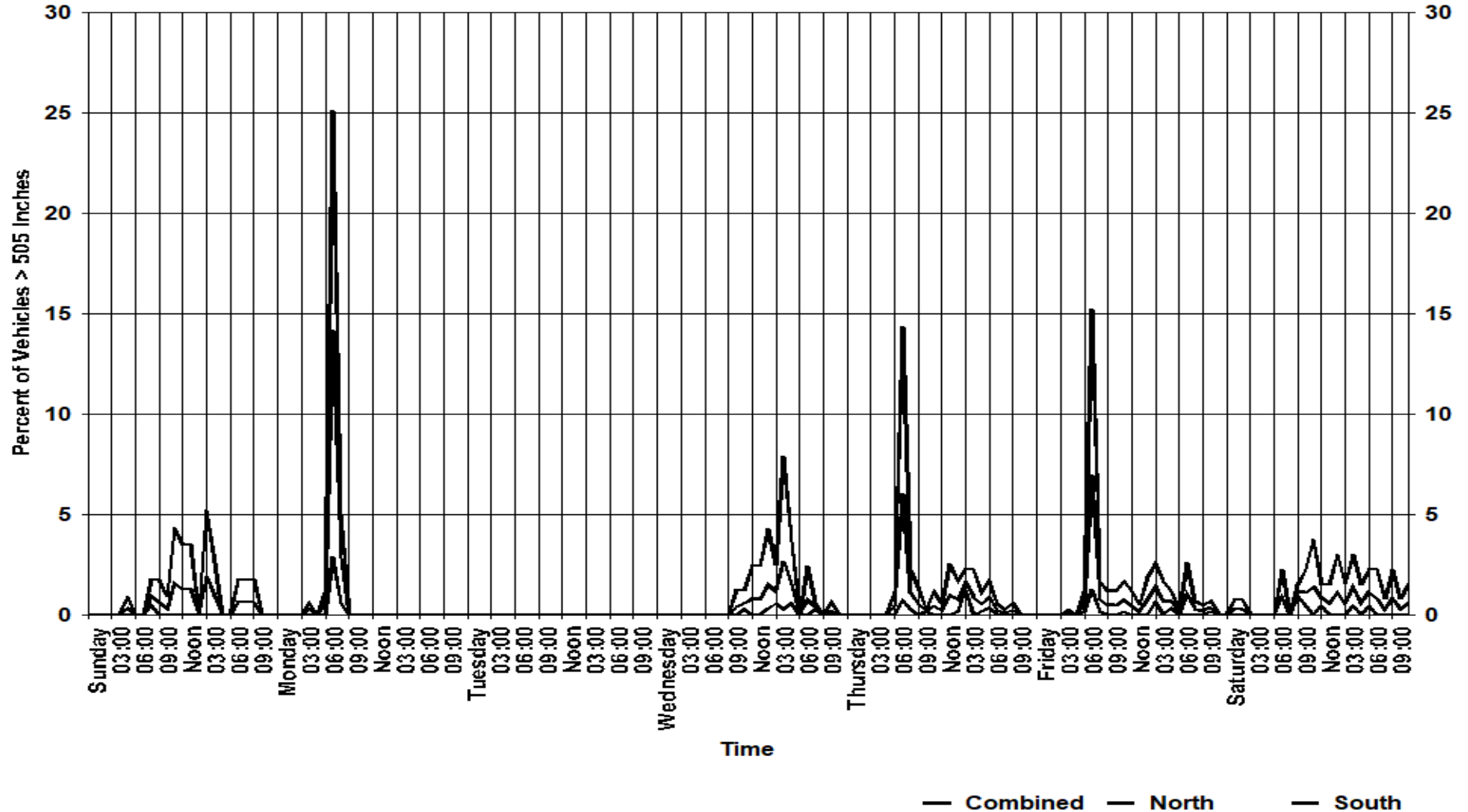
— Combined: 85th=26 — North: 85th=27 — South: 85th=25

City of Dunwoody Police Department - CRT

4800 Ashford Dunwoody Road
Dunwoody, GA 30338

Trumbull Dr at Hensley Dr SB
08-14-19 to 08-19-19

Length as Overall Percentage



City of Dunwoody Police Department - CRT

4800 Ashford Dunwoody Road
Dunwoody, GA 30338

Trumbull Dr at Hensley Dr SB
08-14-19 to 08-19-19

Length as Total Volume

