













LEGEND

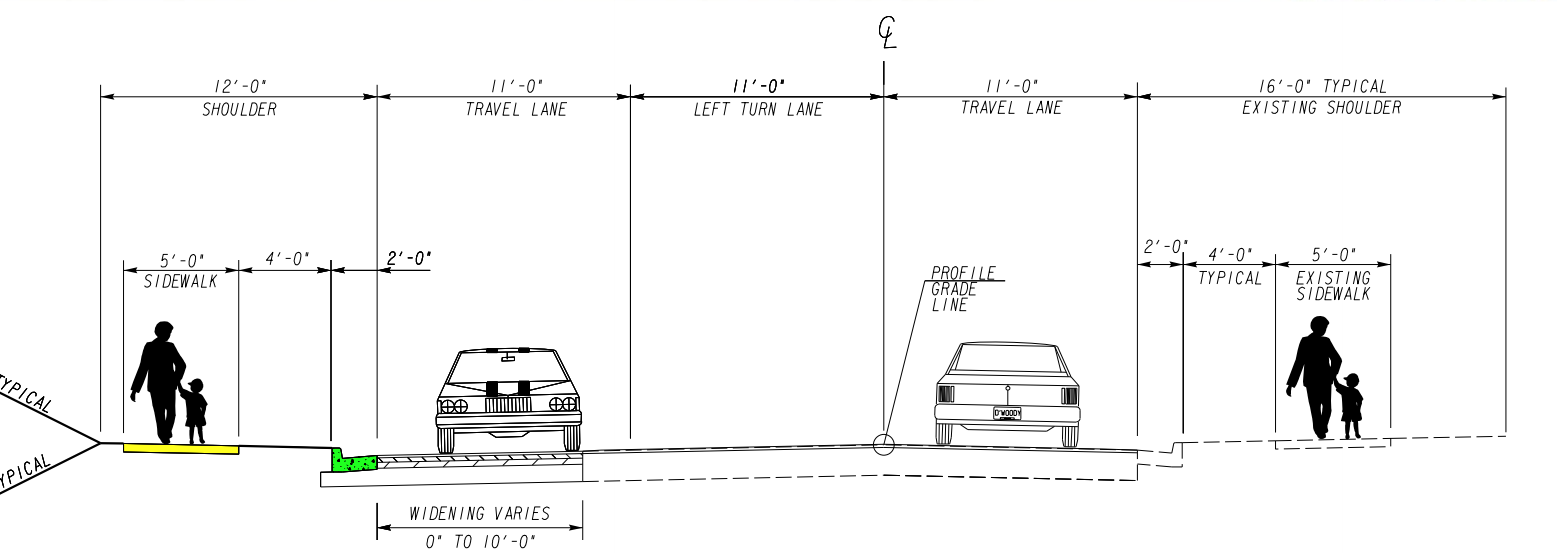
- CURB & GUTTER 
- SIDEWALK/
SHARED USE PATH 
- HANDRAIL 
- FENCE 
- EXISTING RIGHT-OF-WAY
OR PROPERTY LINE 
- REQUIRED RIGHT-OF-WAY 
- REQUIRED EASEMENT 
- STORM DRAIN PIPE AND
STORM DRAIN STRUCTURE 
- DRIVEWAY 
- CROSSWALK 
- RETAINING WALL 



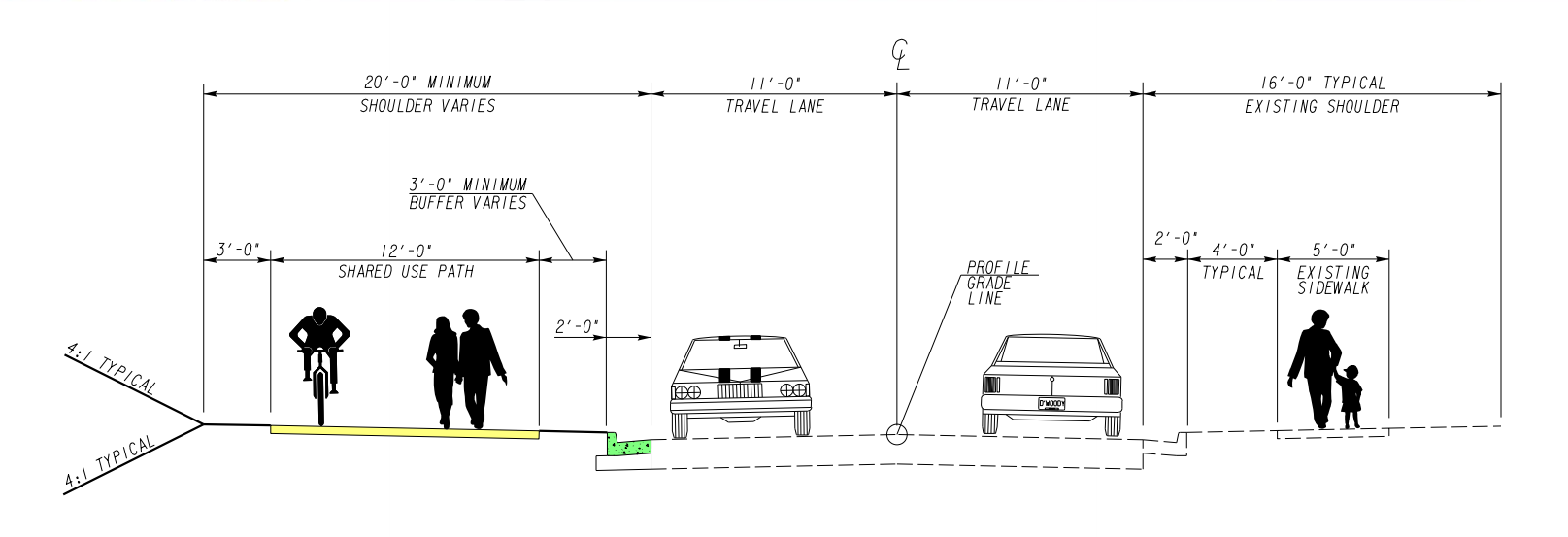
**PEELER ROAD
SHARED USE PATH
ALTERNATE 1**



PEELER ROAD - PHASE 2
FUTURE PROJECT TO
INCLUDE LEFT TURN LANE
AND MID-BLOCK
PEDESTRIAN CROSSING

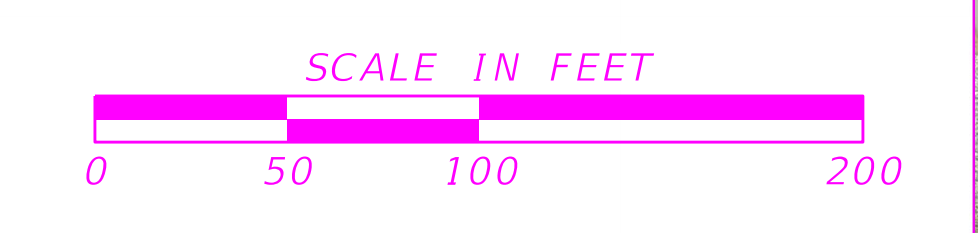


**TYPICAL SECTION
PHASE 2 - PEELER ROAD
WEST OF LAKESIDE DRIVE**



**TYPICAL SECTION
PEELER ROAD
ALTERNATE 1**

DEKALB COUNTY WATER WORKS



RELOCATE UTILITY
POLE & TELEPHONE
PEDESTALS