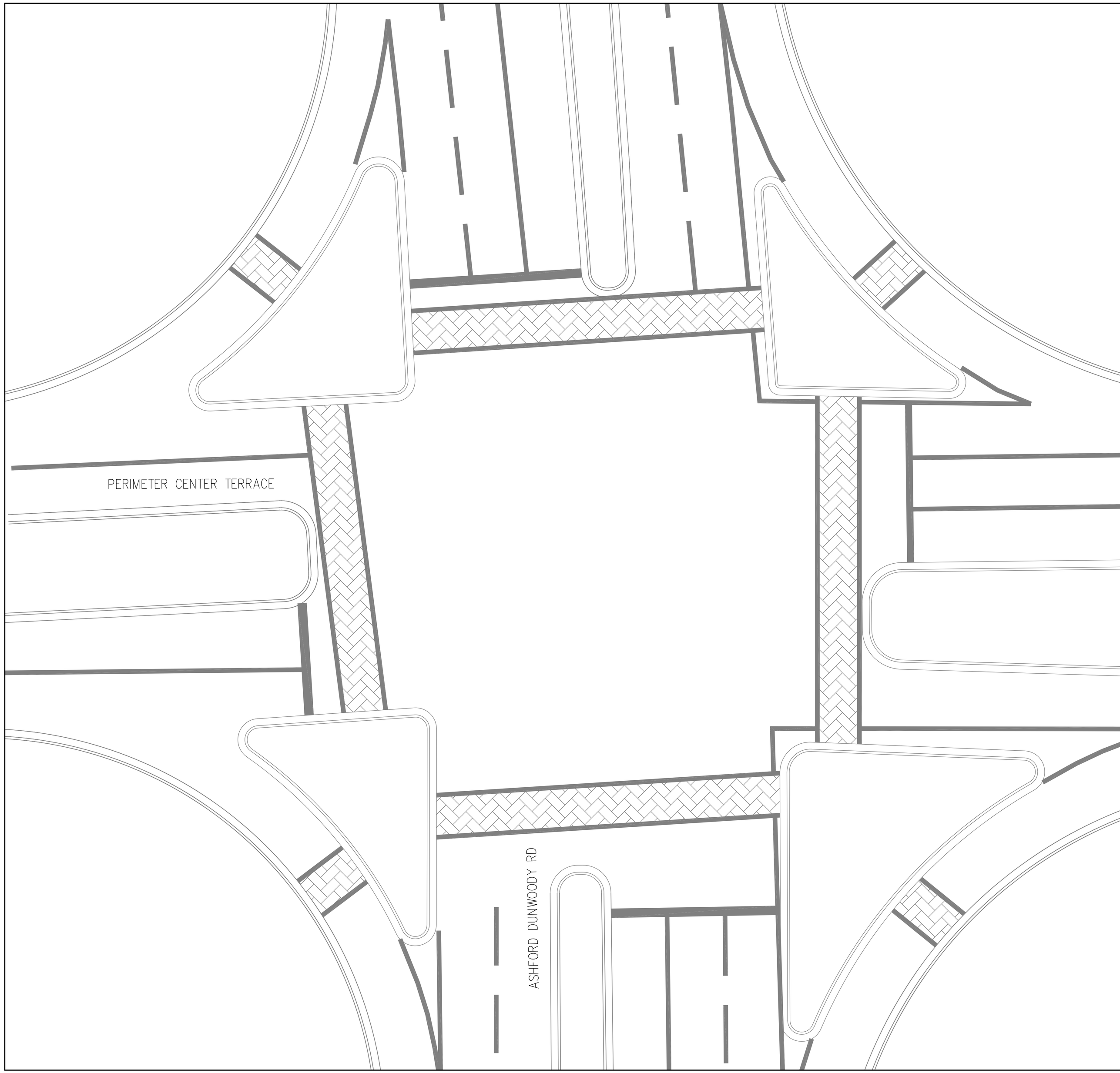

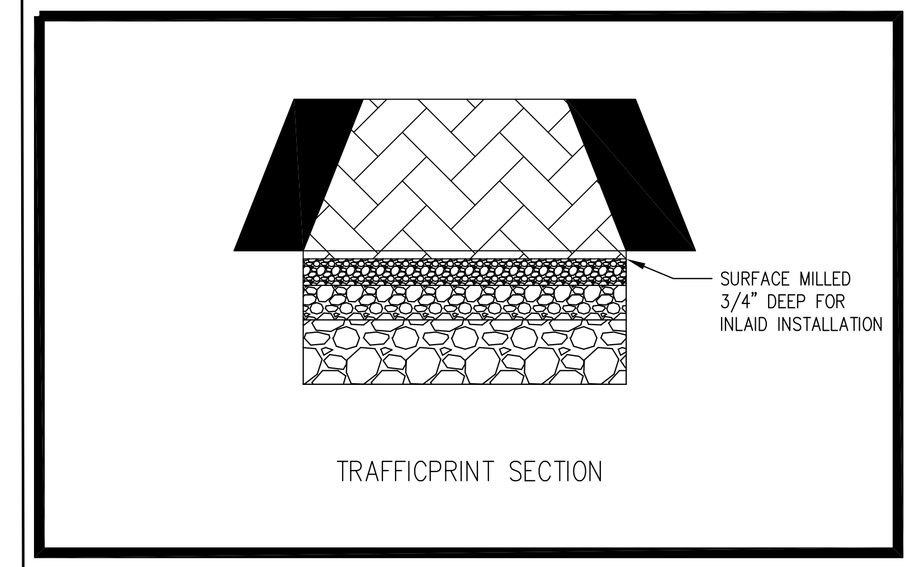

TRAFFICPRINT SECTION

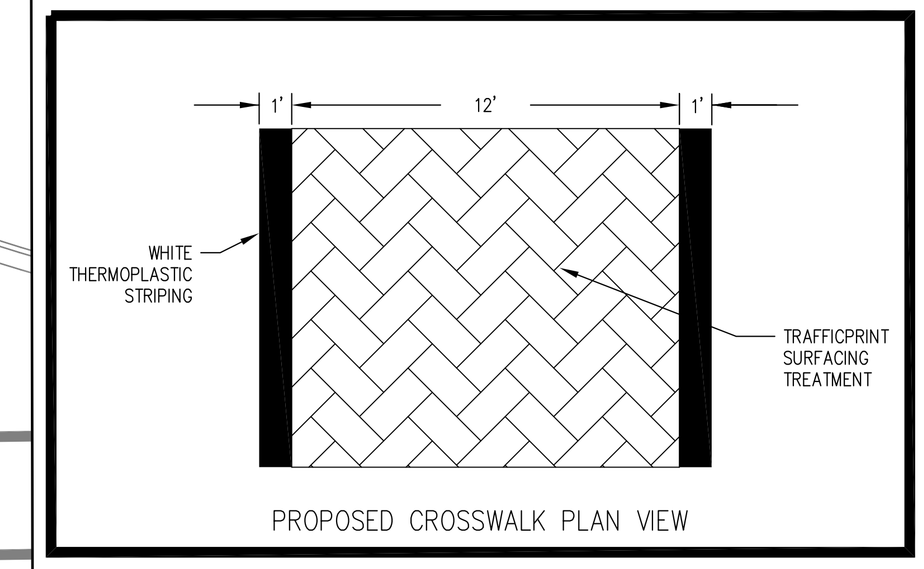

PROPOSED CROSSWALK PLAN VIEW

CROSSWALKS SHALL BE PROPERLY MILLED AND INLAID WITH TRAFFICPRINT PER PROJECT SPECIFICATIONS.

DRAWING IS APPROXIMATE AND NOT BASED ON FIELD SURVEY DATA.

NORTH

GRAPHIC SCALE

10 0 5 10 20 40

(IN FEET)
1 inch = 10 ft.

REVISIONS	
NO.	DATE

ASHFORD DUNWOODY/PERIM. CENTER TERR.

CROSSWALK REPAIR

PREPARED FOR

PERIMETER COMMUNITY IMPROVEMENT DISTRICT

DATE: 05/01/13

COPYRIGHT © 2009 BY LOWE ENGINEERS, LLC. ALL RIGHTS RESERVED. THIS DOCUMENT IS THE PROPERTY OF LOWE ENGINEERS, LLC AND IS TO BE USED ONLY FOR THE PROJECT SPECIFIED HEREIN. IT IS NOT TO BE USED ON ANY OTHER PROJECT, IN WHOLE OR IN PART, EXCEPT BY PRIOR WRITTEN AGREEMENT WITH LOWE ENGINEERS, LLC. THIS MEDIA SHOULD NOT BE CONSIDERED A CERTIFIED DOCUMENT UNLESS IT IS PROPERLY SIGNED AND SEALED.

PROJECT#: 11-0082

DRAWN BY:

CHECKED BY:

TRAFFICPRINT INSTALLATION PLAN

LOWE ENGINEERS
SIX CONCOURSE PARKWAY
SUITE 1000
ATLANTA, GEORGIA 30328
TEL: 770-857-8400
FAX: 770-857-8401

SHEET 1

NOT ISSUED FOR CONSTRUCTION

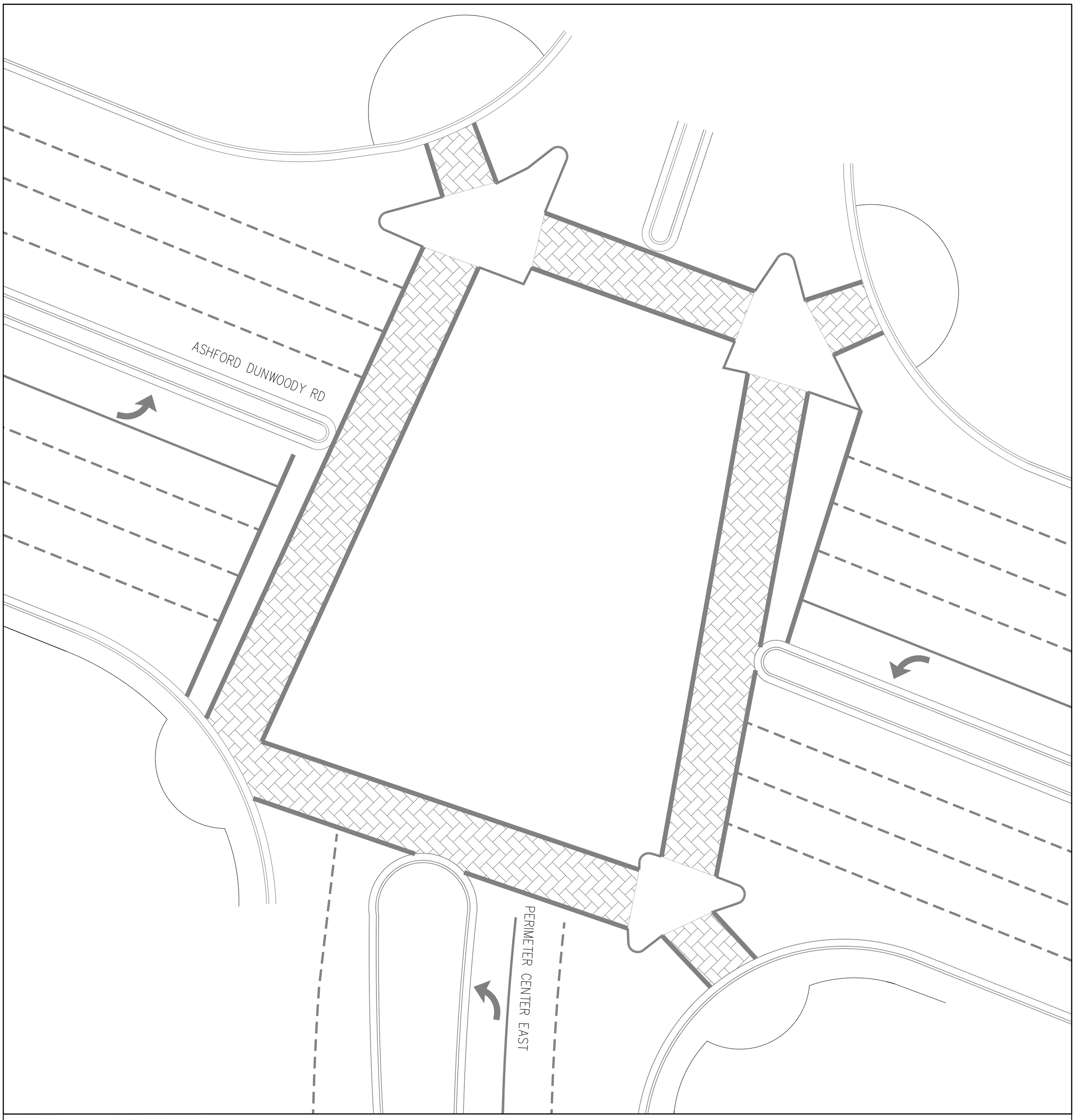

CROSSWALKS SHALL BE PROPERLY MILLED AND INLAID WITH TRAFFICPRINT PER PROJECT SPECIFICATIONS.

DRAWING IS APPROXIMATE AND NOT BASED ON FIELD SURVEY DATA.

NORTH

GRAPHIC SCALE

(IN FEET)
1 inch = 10 ft.

10 0 5 10 20 40

SHEET 1

TRAFFICPRINT INSTALLATION PLAN

LOWE ENGINEERS
SIX CONCOURSE PARKWAY
SUITE 1000
ATLANTA, GEORGIA 30328
TEL: 770-857-8400
FAX: 770-857-8401

PROJECT#: 11-0082
DRAWN BY:
CHECKED BY:

COPYRIGHT © 2009 BY LOWE ENGINEERS,LLC. ALL RIGHTS RESERVED. THIS DOCUMENT IS THE PROPERTY OF LOWEENGINEERS, LLC. AND IS TO BE USED ONLY FOR THE PROJECT SPECIFIED HEREIN. IT IS NOT TO BE USED ON OTHER PROJECTS OR EXTENSIONS TO THIS PROJECT, IN WHOLE OR IN PART, EXCEPT BY EXPRESSED WRITTEN AGREEMENT WITH LOWE ENGINEERS, LLC. THIS MEDIA SHOULD NOT BE CONSIDERED A CERTIFIED DOCUMENT UNLESS IT IS PROPERLY SIGNED AND SEALED.

DATE: 05/01/13

ASHFORD DUNWOODY/PERIM. CENTER EAST

CROSSWALK REPAIR

PREPARED FOR

PERIMETER COMMUNITY IMPROVEMENT DISTRICT

REVISIONS

NO.	DATE

NOT ISSUED FOR CONSTRUCTION

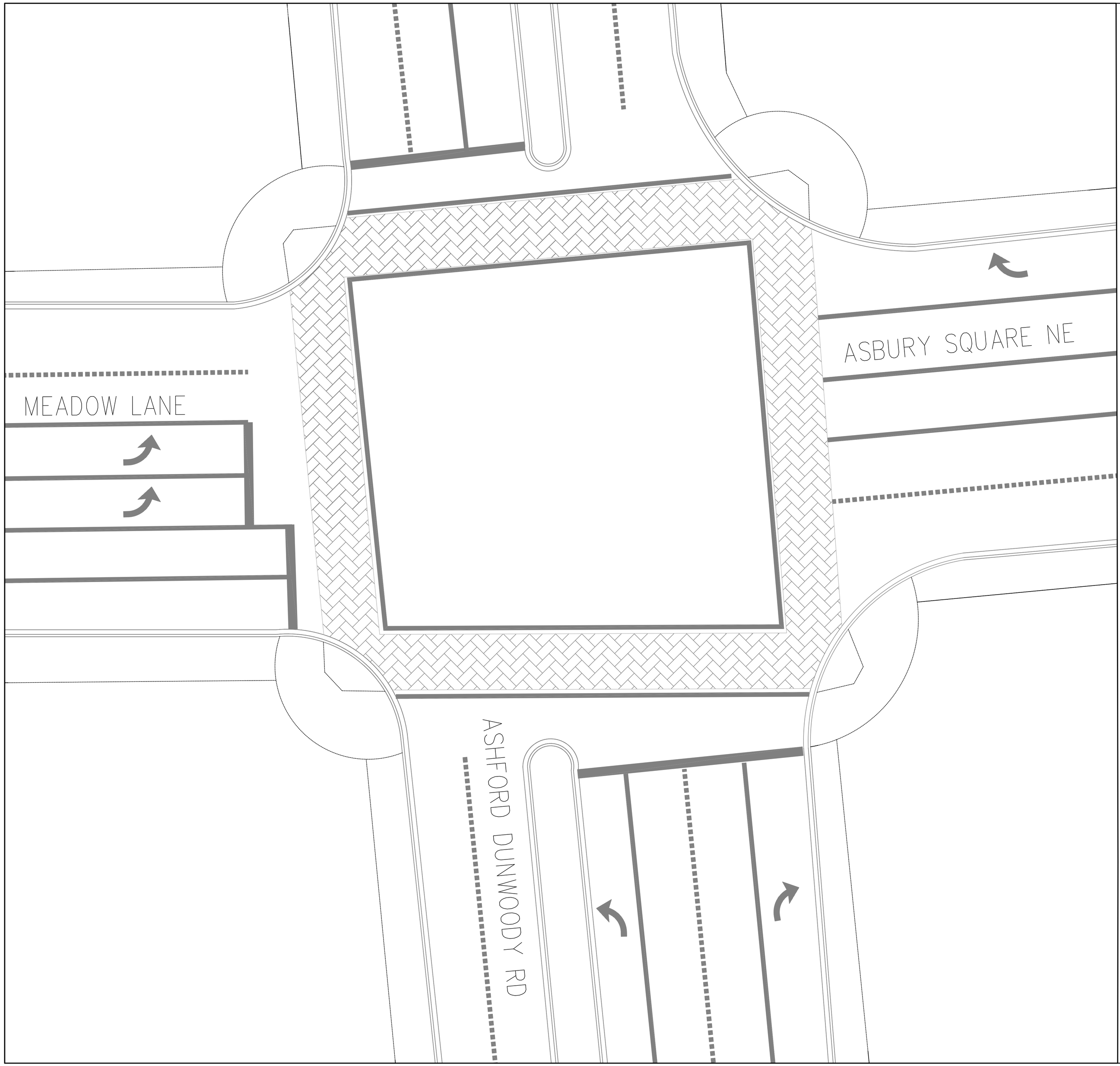

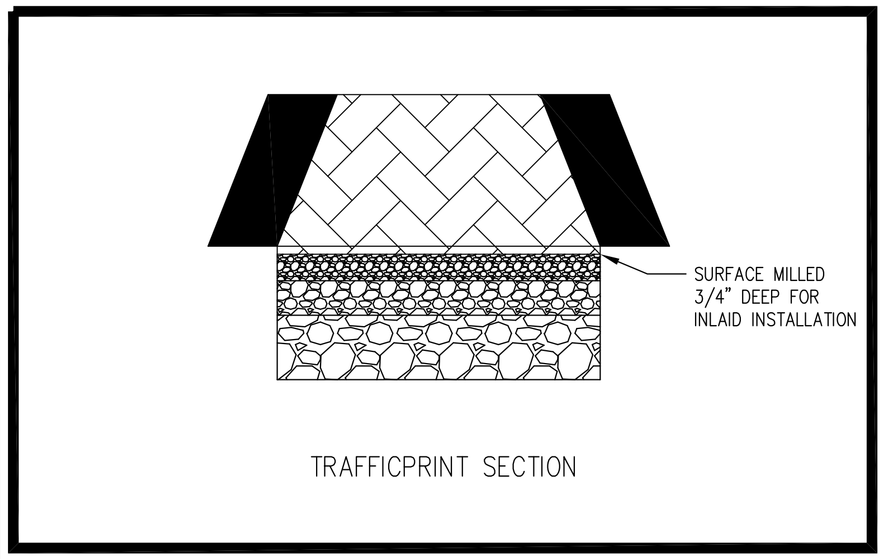

TRAFFICPRINT SECTION

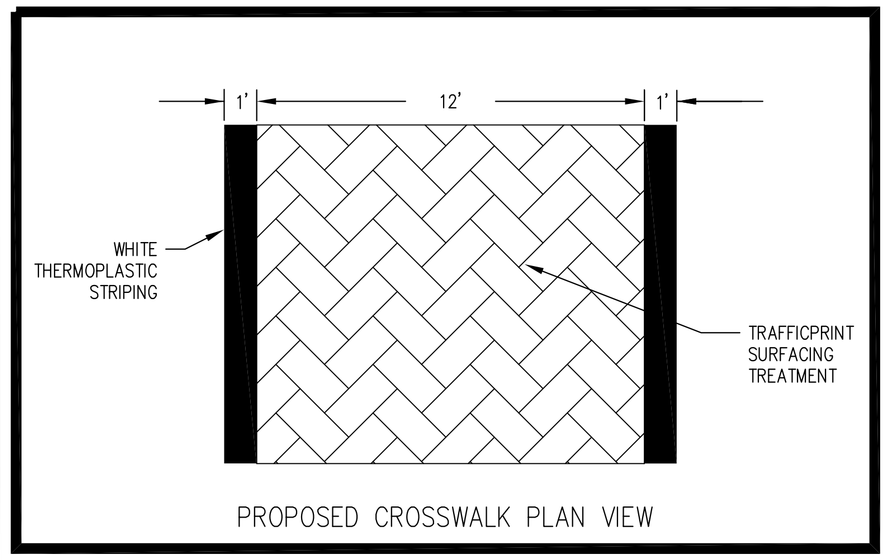

PROPOSED CROSSWALK PLAN VIEW

CROSSWALKS SHALL BE PROPERLY MILLED AND INLAID WITH TRAFFICPRINT PER PROJECT SPECIFICATIONS.

DRAWING IS APPROXIMATE AND NOT BASED ON FIELD SURVEY DATA.

NORTH

GRAPHIC SCALE

10 0 5 10 20 40

(IN FEET)
1 inch = 10 ft.

REVISIONS	
NO.	DATE

ASHFORD DUNWOODY/MEADOW LANE
CROSSWALK REPAIR
PREPARED FOR
PERIMETER COMMUNITY IMPROVEMENT DISTRICT

DATE: 05/01/13

COPYRIGHT © 2009 BY LOWE ENGINEERS, LLC, ALL RIGHTS RESERVED. THIS DOCUMENT IS THE PROPERTY OF LOWE ENGINEERS, LLC AND IS NOT TO BE USED ONLY IN THE PROJECT AS SPECIFIED, IN WHOLE OR IN PART, WITHOUT THE WRITTEN CONSENT OF LOWE ENGINEERS, LLC. THIS MEDIA SHOULD NOT BE REPRODUCED, REPRODUCED, REPRODUCED AND USED AS A PROPRIETARY STAND ALONE.

PROJECT#: 11-0082
DRAWN BY:
CHECKED BY:

TRAFFICPRINT INSTALLATION PLAN

LOWE ENGINEERS
SIX CONCOURSE PARKWAY
SUITE 1000
ATLANTA, GEORGIA 30328
TEL: 770-857-9400
FAX: 770-857-9401

SHEET 1

NOT ISSUED FOR CONSTRUCTION

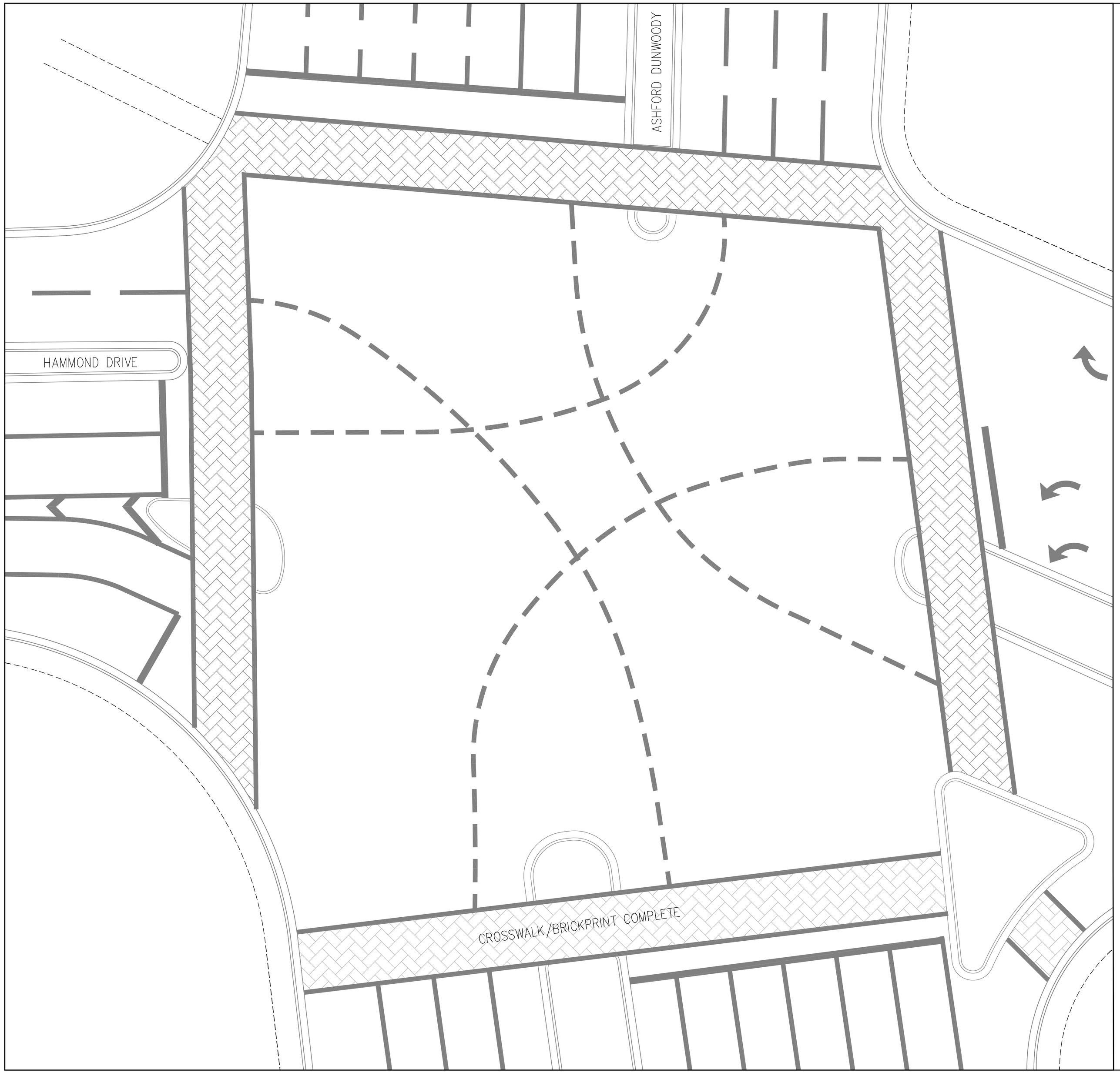

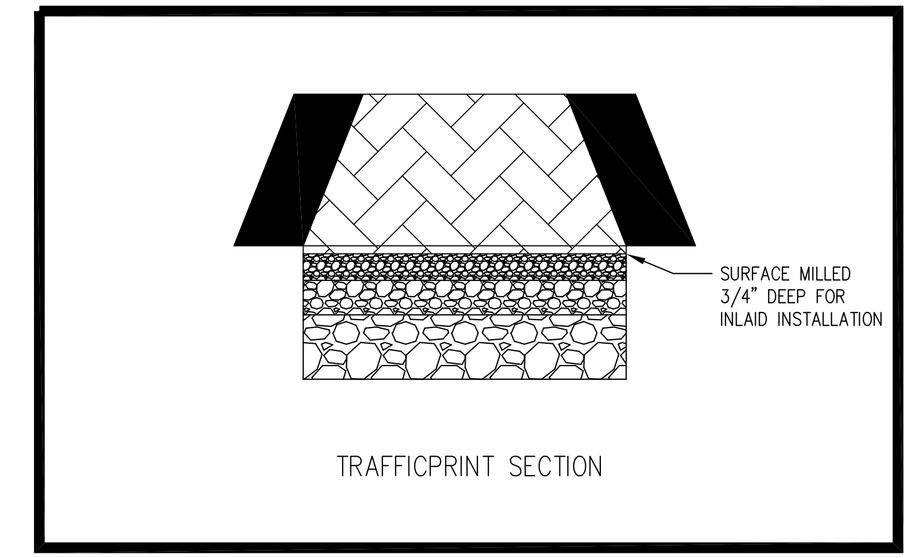

TRAFFICPRINT SECTION

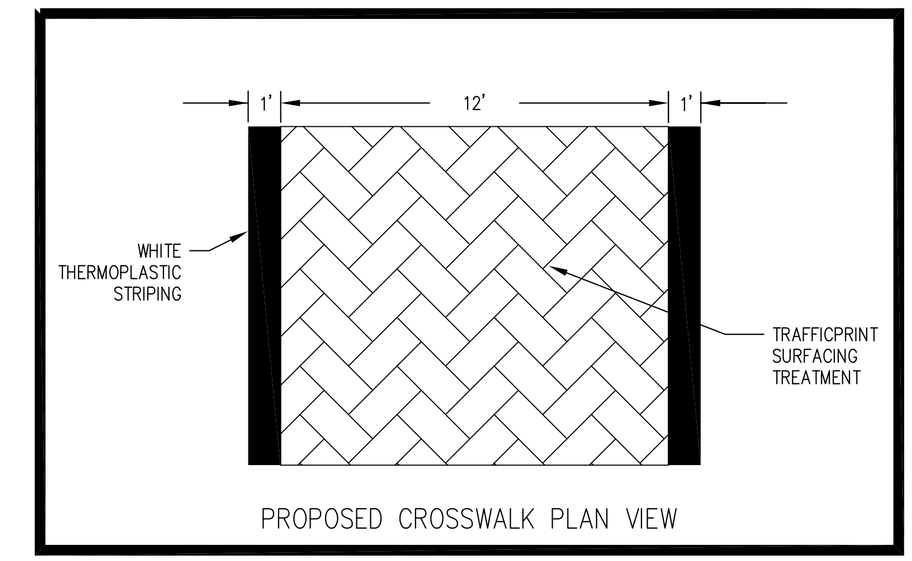

PROPOSED CROSSWALK PLAN VIEW

CROSSWALKS SHALL BE PROPERLY MILLED AND INLAID WITH TRAFFICPRINT PER PROJECT SPECIFICATIONS.

DRAWING IS APPROXIMATE AND NOT BASED ON FIELD SURVEY DATA.

NORTH

GRAPHIC SCALE

10 0 5 10 20 40

(IN FEET)
1 inch = 10 ft.

REVISIONS

NO.	DATE

ASHFORD DUNWOODY ROAD/HAMMOND DR.

CROSSWALK REPAIR

PREPARED FOR

PERIMETER COMMUNITY IMPROVEMENT DISTRICT

DATE: 05/01/13

COPYRIGHT © 2009 BY LOWE ENGINEERS, LLC. ALL RIGHTS RESERVED. THIS DOCUMENT IS THE PROPERTY OF LOWE ENGINEERS, LLC AND IS TO BE USED ONLY FOR THE PROJECT SPECIFIED HEREIN. IT IS NOT TO BE USED ON ANY OTHER PROJECT, IN WHOLE OR IN PART, EXCEPT BY WRITTEN AGREEMENT WITH LOWE ENGINEERS, LLC. THIS MEDIA SHOULD NOT BE CONSIDERED A SUBMITTED DOCUMENT UNLESS IT IS PROPERLY SIGNED AND SEALED.

PROJECT#: 11-0082

DRAWN BY:

CHECKED BY:

TRAFFICPRINT INSTALLATION PLAN

LOWE ENGINEERS
SIX CONCOURSE PARKWAY
SUITE 1000
ATLANTA, GEORGIA 30328
TEL: 770-857-8400
FAX: 770-857-8401

SHEET 1

NOT ISSUED FOR CONSTRUCTION

CROSSWALKS SHALL BE PROPERLY MILLED AND INLAID WITH TRAFFICPRINT PER PROJECT SPECIFICATIONS.

DRAWING IS APPROXIMATE AND NOT BASED ON FIELD SURVEY DATA.

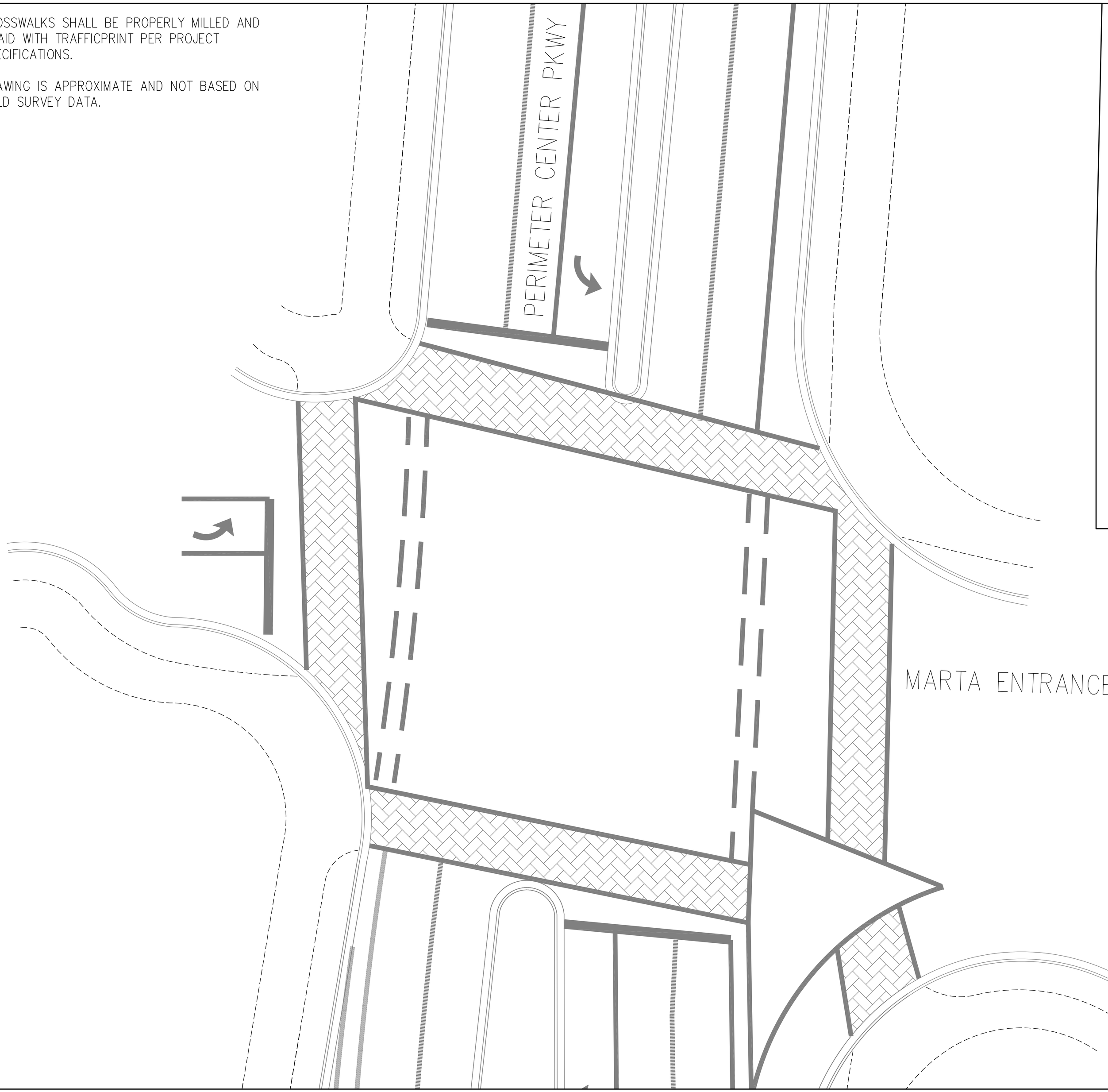

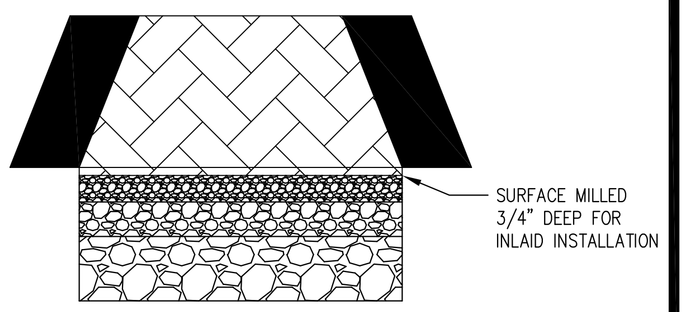

TRAFFICPRINT SECTION

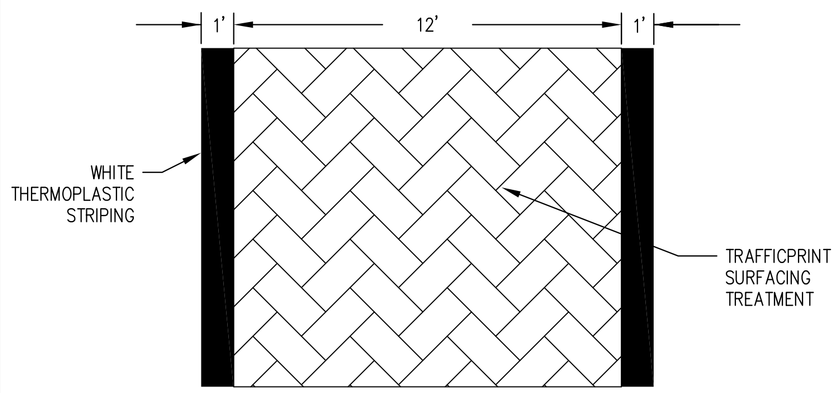

PROPOSED CROSSWALK PLAN VIEW

NORTH

GRAPHIC SCALE

10 0 5 10 20 40

(IN FEET)
1 inch = 10 ft.

NO.	REVISIONS DATE

PERIMETER CENTER PKWY/MARTA STATION

CROSSWALK REPAIR

PREPARED FOR
PERIMETER COMMUNITY IMPROVEMENT DISTRICT

DATE: 05/01/13

COPYRIGHT © 2009 BY LOWE ENGINEERS, LLC. ALL RIGHTS RESERVED. LLC. ALL RIGHTS RESERVED. THIS DOCUMENT IS THE PROPERTY OF LOWE ENGINEERS AND IS TO BE USED ONLY IN THE PERFORMANCE OF THE PROJECT AND NOT FOR ANY OTHER PURPOSE. THIS DOCUMENT MAY NOT BE REPRODUCED, IN WHOLE OR IN PART, FOR ANY PURPOSE WITHOUT THE EXPRESS WRITTEN PERMISSION OF LOWE ENGINEERS, LLC. THIS NOTICE MUST INCLUDE ALL COPYRIGHT NOTICES, LEGENDS AND MARKS.

PROJECT#: 11-0082

DRAWN BY:

CHECKED BY:

TRAFFICPRINT INSTALLATION PLAN

LOWE ENGINEERS
SIX CONCOURSE PARKWAY
SUITE 1000
ATLANTA, GEORGIA 30328
TEL: 770-857-9400
FAX: 770-857-9401

SHEET 1

NOT ISSUED FOR CONSTRUCTION

CROSSWALKS SHALL BE PROPERLY MILLED AND INLAID WITH TRAFFICPRINT PER PROJECT SPECIFICATIONS.

DRAWING IS APPROXIMATE AND NOT BASED ON FIELD SURVEY DATA.

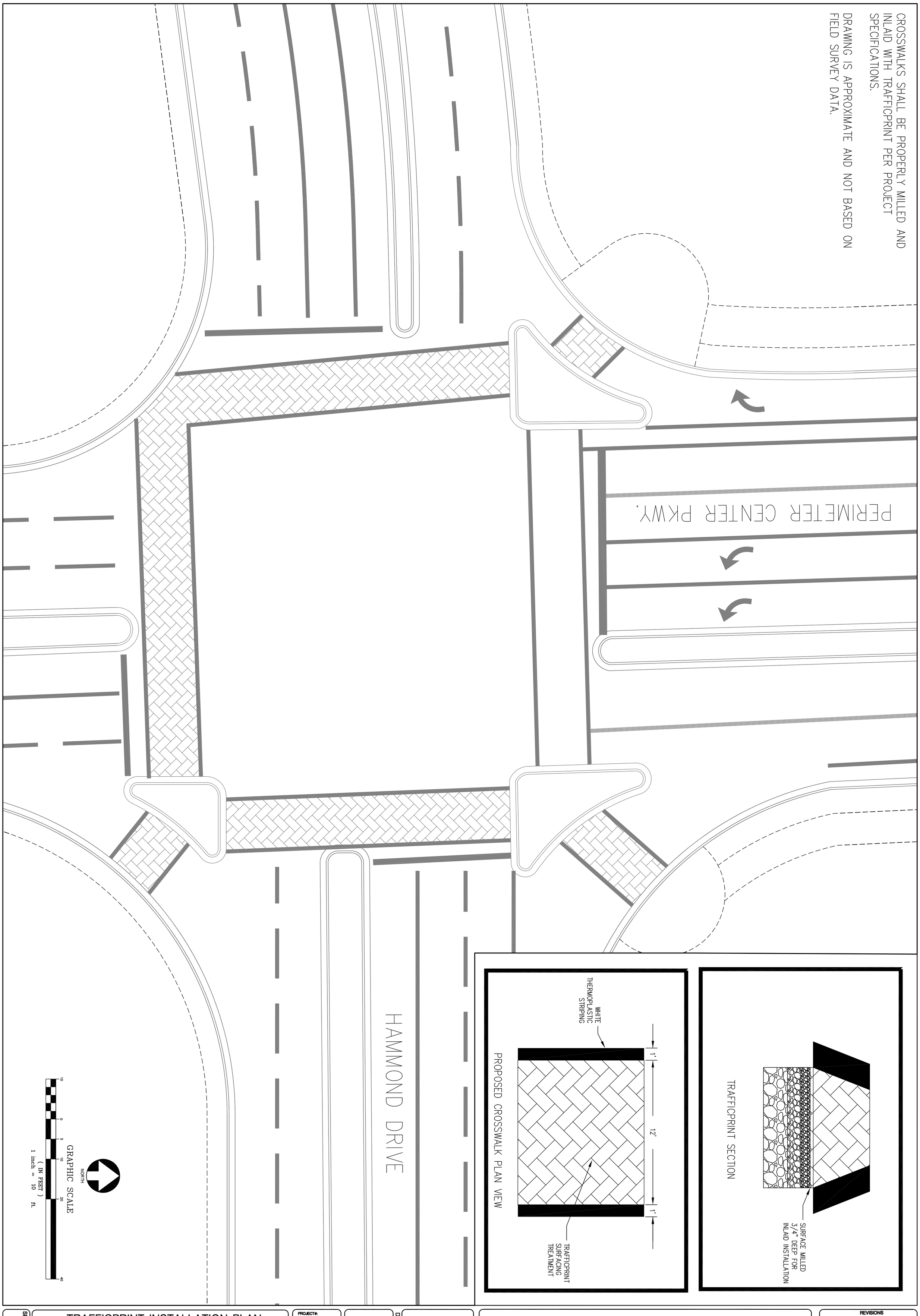

SHEET 1

TRAFFICPRINT INSTALLATION PLAN

LOWE ENGINEERS

SIX CONCOURSE PARKWAY
SUITE 1000
ATLANTA, GEORGIA 30328
TEL: 770-857-8400
FAX: 770-857-8401

PROJECT#: 11-0082

DRAWN BY:

CHECKED BY:

COPYRIGHT © 2009 BY LOWE ENGINEERS,LLC. ALL RIGHTS RESERVED. THIS DOCUMENT IS THE PROPERTY OF LOWEENGINEERS, LLC. AND IS TO BE USED ONLY FOR THE PROJECT SPECIFIED HEREIN. IT IS NOT TO BE USED ON OTHER PROJECTS OR EXTENSIONS TO THIS PROJECT, IN WHOLE OR IN PART, EXCEPT BY EXPRESSED WRITTEN AGREEMENT WITH LOWE ENGINEERS, LLC. THIS MEDIA SHOULD NOT BE CONSIDERED A CERTIFIED DOCUMENT UNLESS IT IS PROPERLY SIGNED AND SEALED.

DATE: 05/01/13

HAMMOND DR./PERIMETER CENTER PKWY.

CROSSWALK REPAIR

PREPARED FOR

PERIMETER COMMUNITY IMPROVEMENT DISTRICT

REVISIONS

NO.	DATE

NOT ISSUED FOR CONSTRUCTION

CROSSWALKS SHALL BE PROPERLY MILLED AND INLAID WITH TRAFFICPRINT PER PROJECT SPECIFICATIONS.

DRAWING IS APPROXIMATE AND NOT BASED ON FIELD SURVEY DATA.

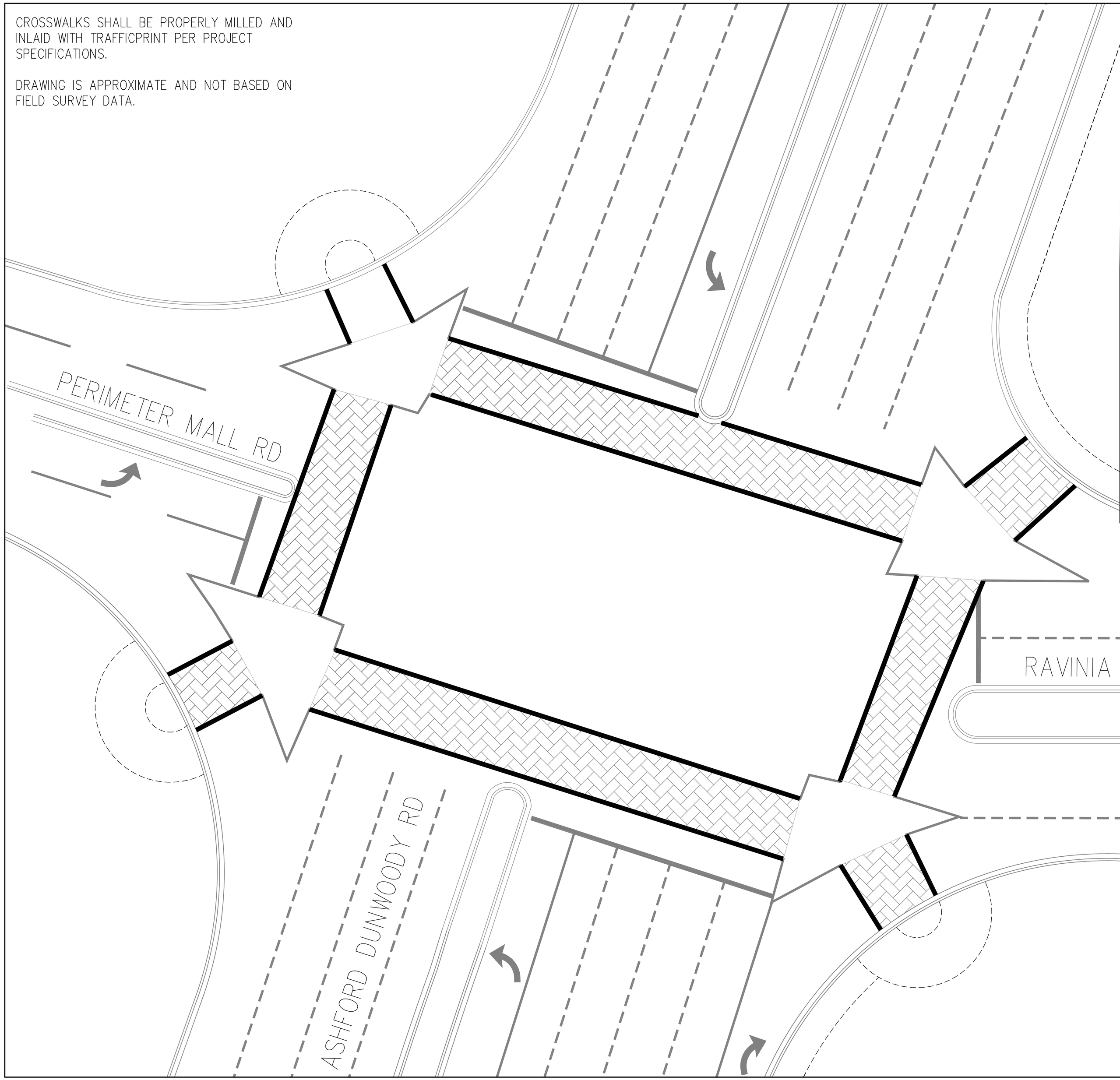

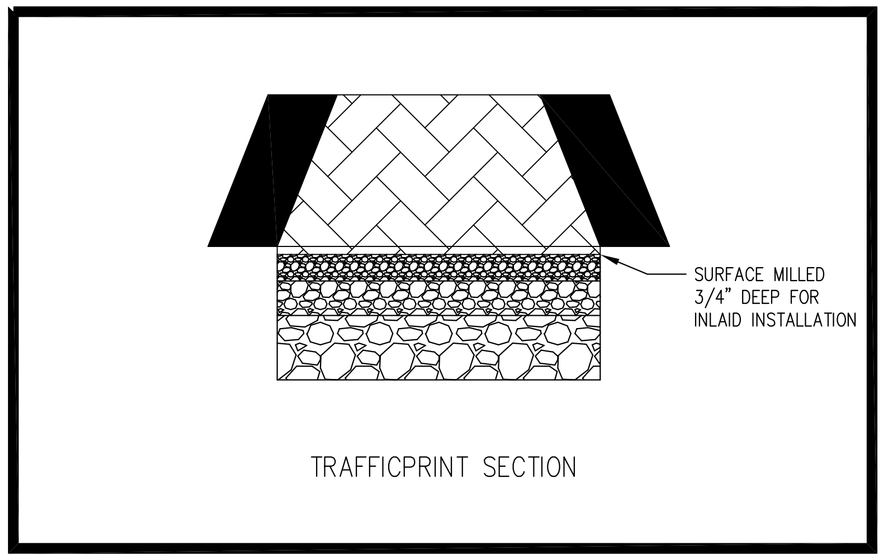

TRAFFICPRINT SECTION

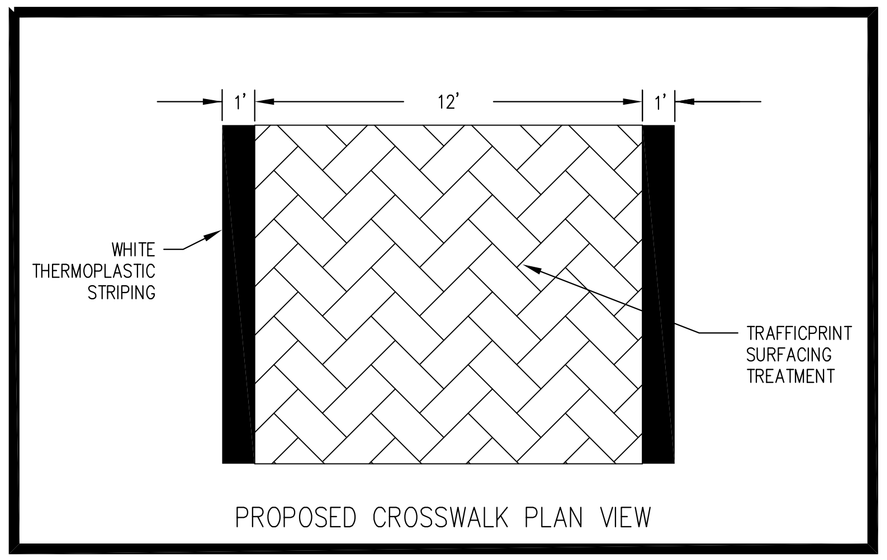

PROPOSED CROSSWALK PLAN VIEW

REVISIONS	
NO.	DATE

ASHFORD DUNWOODY AT RAVINIA DR

CROSSWALK REPAIR

PREPARED FOR

PERIMETER COMMUNITY IMPROVEMENT DISTRICT

DATE: 10/08/12

COPYRIGHT © 2009 BY LOWE ENGINEERS, LLC. ALL RIGHTS RESERVED. THIS DOCUMENT IS THE PROPERTY OF LOWE ENGINEERS, LLC AND IS TO BE USED ONLY FOR THE PROJECT SPECIFIED WITHIN. IT IS NOT TO BE USED ON ANY OTHER PROJECT OR WITHOUT THE WRITTEN PERMISSION OF LOWE ENGINEERS, LLC. THIS MEDIA SHOULD NOT BE CONSIDERED A SUBSTITUTE FOR WHAT IS PROPERLY SIGNED AND SEALED.

PROJECT#: 11-0082

DRAWN BY:

CHECKED BY:

TRAFFICPRINT INSTALLATION PLAN

LOWE ENGINEERS
SIX CONCOURSE PARKWAY
SUITE 1000
ATLANTA, GEORGIA 30328
TEL: 770-857-8400
FAX: 770-857-8401

SHEET 1

NOT ISSUED FOR CONSTRUCTION

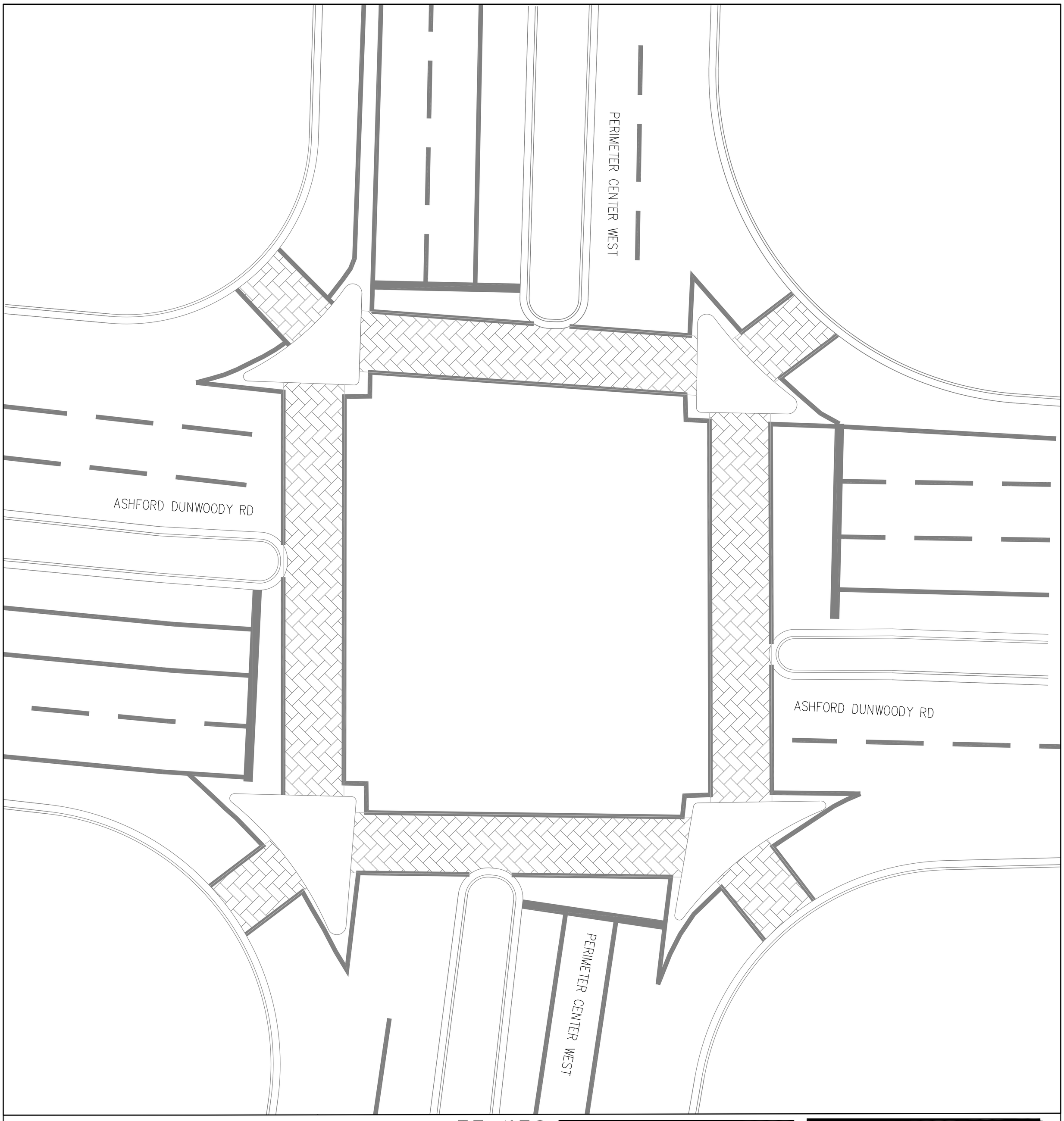

CROSSWALKS SHALL BE PROPERLY MILLED AND INLAID WITH TRAFFICPRINT PER PROJECT SPECIFICATIONS.

DRAWING IS APPROXIMATE AND NOT BASED ON FIELD SURVEY DATA.

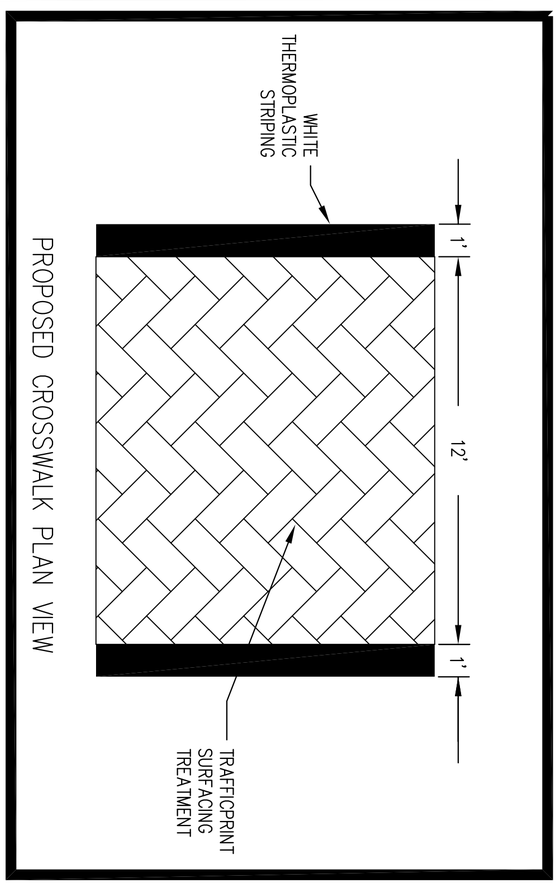

PROPOSED CROSSWALK PLAN VIEW

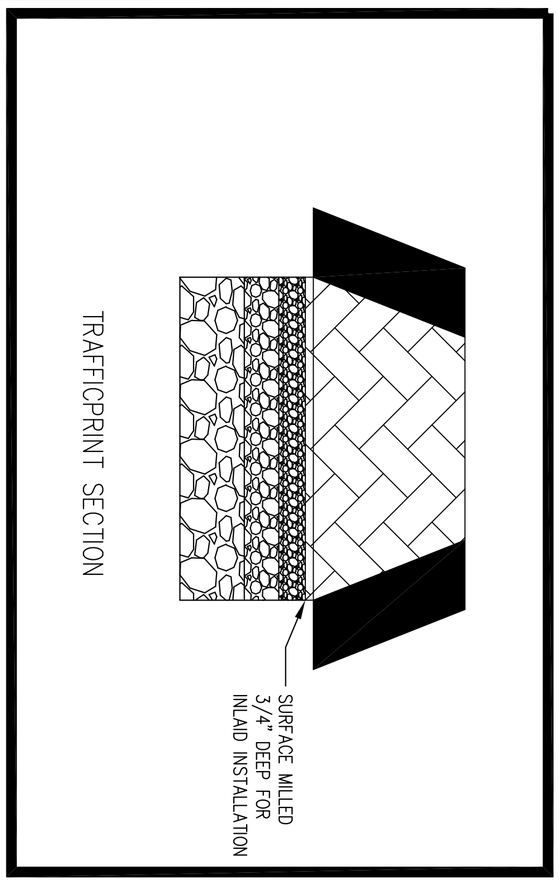

TRAFFICPRINT SECTION

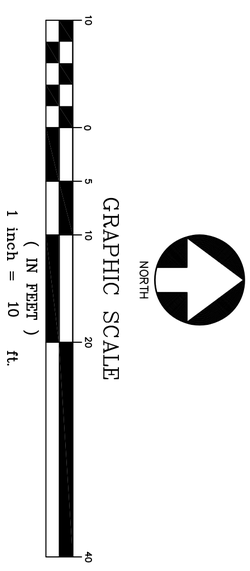

SHEET 1

TRAFFICPRINT INSTALLATION PLAN

LOWE ENGINEERS
SIX CONCOURSE PARKWAY
SUITE 1000
ATLANTA, GEORGIA 30328
TEL: 770-857-8400
FAX: 770-857-8401

PROJECT#: 11-0082
DRAWN BY:
CHECKED BY:

COPYRIGHT © 2009 BY LOWE ENGINEERS,LLC. ALL RIGHTS RESERVED. THIS DOCUMENT IS THE PROPERTY OF LOWEENGINEERS, LLC. AND IS TO BE USED ONLY FOR THE PROJECT SPECIFIED HEREIN. IT IS NOT TO BE USED ON OTHER PROJECTS OR EXTENSIONS TO THIS PROJECT, IN WHOLE OR IN PART, EXCEPT BY EXPRESSED WRITTEN AGREEMENT WITH LOWE ENGINEERS, LLC. THIS MEDIA SHOULD NOT BE CONSIDERED A CERTIFIED DOCUMENT UNLESS IT IS PROPERLY SIGNED AND SEALED.

DATE: 05/01/13

ASHFORD DUNWOODY/PERIM. CENTER WEST

CROSSWALK REPAIR

PREPARED FOR

PERIMETER COMMUNITY IMPROVEMENT DISTRICT

REVISIONS

NO.	DATE

NOT ISSUED FOR CONSTRUCTION